

Title Number : BM399588

This title is dealt with by HM Land Registry, Leicester Office.

The following extract contains information taken from the register of the above title number. A full copy of the register accompanies this document and you should read that in order to be sure that these brief details are complete.

Neither this extract nor the full copy is an 'Official Copy' of the register. An official copy of the register is admissible in evidence in a court to the same extent as the original. A person is entitled to be indemnified by the registrar if he or she suffers loss by reason of a mistake in an official copy.

This extract shows information current on 31 MAR 2019 at 15:11:44 and so does not take account of any application made after that time even if pending in HM Land Registry when this extract was issued.

REGISTER EXTRACT

Title Number	: BM399588
Address of Property	: Land at Shenley Road, Whaddon, Milton Keynes
Price Stated	: Not Available
Registered Owner(s)	: WHADDON PARISH COUNCIL care of Suzanne Lindsey, 1 Vicarage Road, Whaddon, Milton Keynes MK17 0LU.
Lender(s)	: None

Title number BM399588

This is a copy of the register of the title number set out immediately below, showing the entries in the register on 31 MAR 2019 at 15:11:44. This copy does not take account of any application made after that time even if still pending in HM Land Registry when this copy was issued.

This copy is not an 'Official Copy' of the register. An official copy of the register is admissible in evidence in a court to the same extent as the original. A person is entitled to be indemnified by the registrar if he or she suffers loss by reason of a mistake in an official copy. If you want to obtain an official copy, the HM Land Registry web site explains how to do this.

A: Property Register

This register describes the land and estate comprised in the title.

BUCKINGHAMSHIRE : AYLESBURY VALE

- 1 (25.08.2015) The Freehold land shown edged with red on the plan of the above title filed at the Registry and being Land at Shenley Road, Whaddon, Milton Keynes.

B: Proprietorship Register

This register specifies the class of title and identifies the owner. It contains any entries that affect the right of disposal.

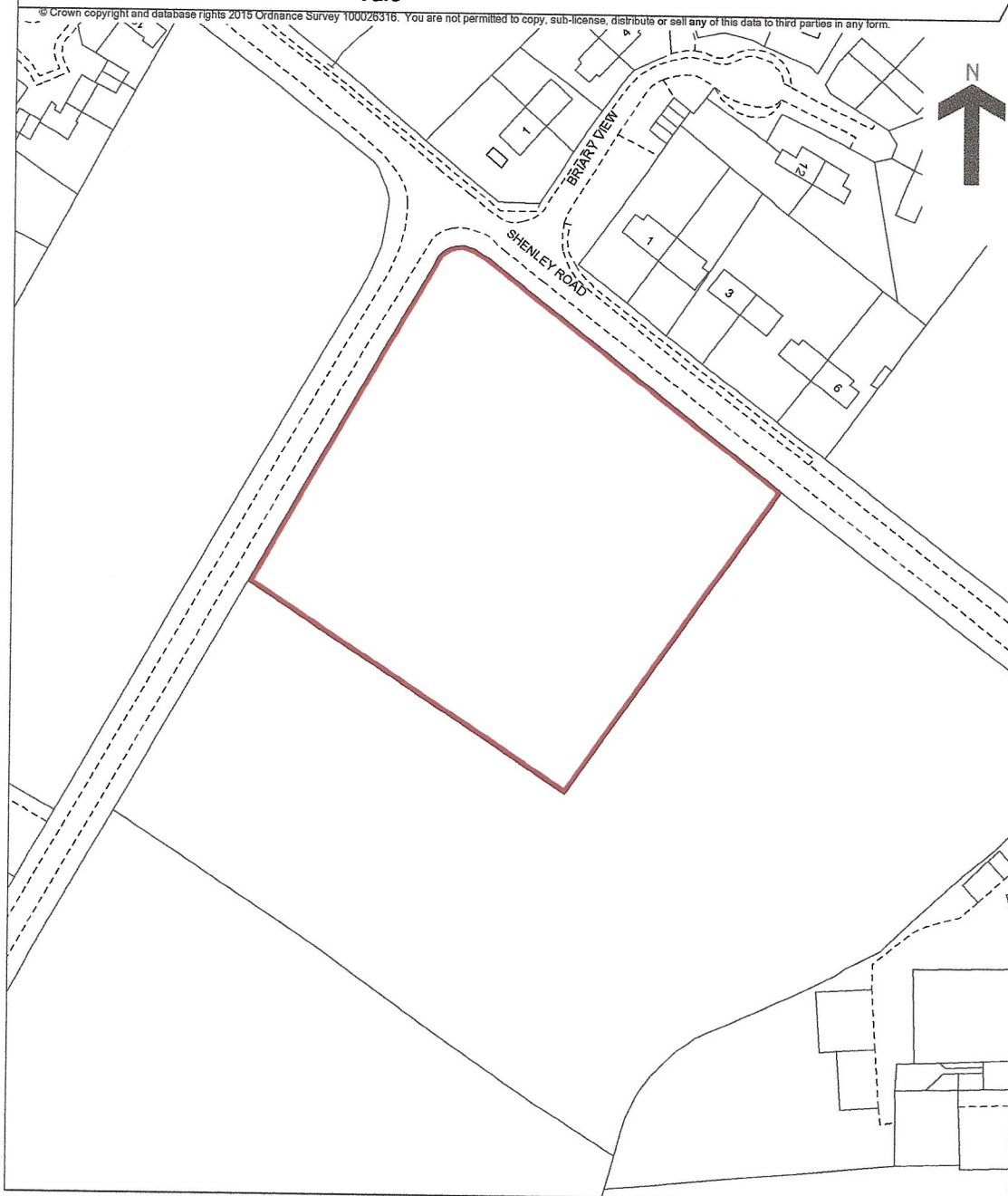

Title absolute

- 1 (25.08.2015) PROPRIETOR: WHADDON PARISH COUNCIL care of Suzanne Lindsey, 1 Vicarage Road, Whaddon, Milton Keynes MK17 0LU.
- 2 (25.08.2015) The value as at 25 August 2015 was stated to be under £100,000.

End of register

HM Land Registry
Current title plan

Title number **BM399588**
Ordnance Survey map reference **SP8033NE**
Scale **1:1250 enlarged from 1:2500**
Administrative area **Buckinghamshire : Aylesbury
Vale**




This is a copy of the title plan on 31 MAR 2019 at 15:11:44. This copy does not take account of any application made after that time even if still pending in HM Land Registry when this copy was issued.

This copy is not an 'Official Copy' of the title plan. An official copy of the title plan is admissible in evidence in a court to the same extent as the original. A person is entitled to be indemnified by the registrar if he or she suffers loss by reason of a mistake in an official copy. If you want to obtain an official copy, the HM Land Registry web site explains how to do this.

HM Land Registry endeavours to maintain high quality and scale accuracy of title plan images. The quality and accuracy of any print will depend on your printer, your computer and its print settings. This title plan shows the general position, not the exact line, of the boundaries. It may be subject to distortions in scale. Measurements scaled from this plan may not match measurements between the same points on the ground.

This title is dealt with by HM Land Registry, Leicester Office.



Official copy of register of title

Title number BM399587

Edition date 25.08.2015

- This official copy shows the entries in the register of title on 24 October 2015 at 09:37:33.
- This date must be quoted as the "search from date" in any official search application based on this copy.
- The date at the beginning of an entry is the date on which the entry was made in the register.
- Issued on 24 October 2015.
- Under s.67 of the Land Registration Act 2002, this copy is admissible in evidence to the same extent as the original.
- For information about the register of title see Land Registry website www.landregistry.gov.uk or Land Registry Public Guide 1 - *A guide to the information we keep and how you can obtain it.*
- This title is dealt with by Land Registry Leicester Office.

A: Property register

This register describes the land and estate comprised in the title.

BUCKINGHAMSHIRE : AYLESBURY VALE

- 1 (25.08.2015) The Freehold land shown edged with red on the plan of the above title filed at the Registry and being Land at Stratford Road, Whaddon.

B: Proprietorship register

This register specifies the class of title and identifies the owner. It contains any entries that affect the right of disposal.

Title possessory

- 1 (25.08.2015) PROPRIETOR: WHADDON PARISH COUNCIL care of Suzanne Lindsey (Clerk), 1 Vicarage Road, Whaddon, Buckinghamshire MK17 0LU.

C: Charges register


This register contains any charges and other matters that affect the land.

- 1 (25.08.2015) The land is subject to such restrictive covenants as may have been imposed thereon before 25 August 2015 and are still subsisting and capable of being enforced.

End of register

Land Registry
Official copy of
title plan

Title number **BM399587**
Ordnance Survey map reference **SP8035SW**
Scale **1:1250** enlarged from 1:2500
Administrative area **Buckinghamshire: Aylesbury**
Vale



© Crown copyright and database rights 2015 Ordnance Survey 100028318.
You are not permitted to copy, sub-license, distribute or sell any of this data to third parties in any form.



This official copy issued on 24 October 2015 shows the state of this title plan on 24 October 2015 at 09:37:33. It is admissible in evidence to the same extent as the original
(s 87 Land Registration Act 2002)

Title Number : BM399603

This title is dealt with by HM Land Registry, Leicester Office.

The following extract contains information taken from the register of the above title number. A full copy of the register accompanies this document and you should read that in order to be sure that these brief details are complete.

Neither this extract nor the full copy is an 'Official Copy' of the register. An official copy of the register is admissible in evidence in a court to the same extent as the original. A person is entitled to be indemnified by the registrar if he or she suffers loss by reason of a mistake in an official copy.

This extract shows information current on 31 MAR 2019 at 15:13:56 and so does not take account of any application made after that time even if pending in HM Land Registry when this extract was issued.

REGISTER EXTRACT

Title Number	: BM399603
Address of Property	: Land at Vicarage Road, Whaddon, Milton Keynes
Price Stated	: Not Available
Registered Owner(s)	: WHADDON PARISH COUNCIL, care of Suzanne Lindsey, 1 Vicarage Road, Whaddon, Milton Keynes MK17 0LU.
Lender(s)	: None

Title number BM399603

This is a copy of the register of the title number set out immediately below, showing the entries in the register on 31 MAR 2019 at 15:13:56. This copy does not take account of any application made after that time even if still pending in HM Land Registry when this copy was issued.

This copy is not an 'Official Copy' of the register. An official copy of the register is admissible in evidence in a court to the same extent as the original. A person is entitled to be indemnified by the registrar if he or she suffers loss by reason of a mistake in an official copy. If you want to obtain an official copy, the HM Land Registry web site explains how to do this.

A: Property Register

This register describes the land and estate comprised in the title.

BUCKINGHAMSHIRE : AYLESBURY VALE

- 1 (25.08.2015) The Freehold land shown edged with red on the plan of the above title filed at the Registry and being Land at Vicarage Road, Whaddon, Milton Keynes.

B: Proprietorship Register

This register specifies the class of title and identifies the owner. It contains any entries that affect the right of disposal.

Title possessory

- 1 (25.08.2015) PROPRIETOR: WHADDON PARISH COUNCIL care of Suzanne Lindsey, 1 Vicarage Road, Whaddon, Milton Keynes MK17 0LU.
- 2 (25.08.2015) The value as at 25 August 2015 was stated to be under £100,000.

C: Charges Register


This register contains any charges and other matters that affect the land.

- 1 (25.08.2015) The land is subject to such restrictive covenants as may have been imposed thereon before 25 August 2015 and are still subsisting and capable of being enforced.

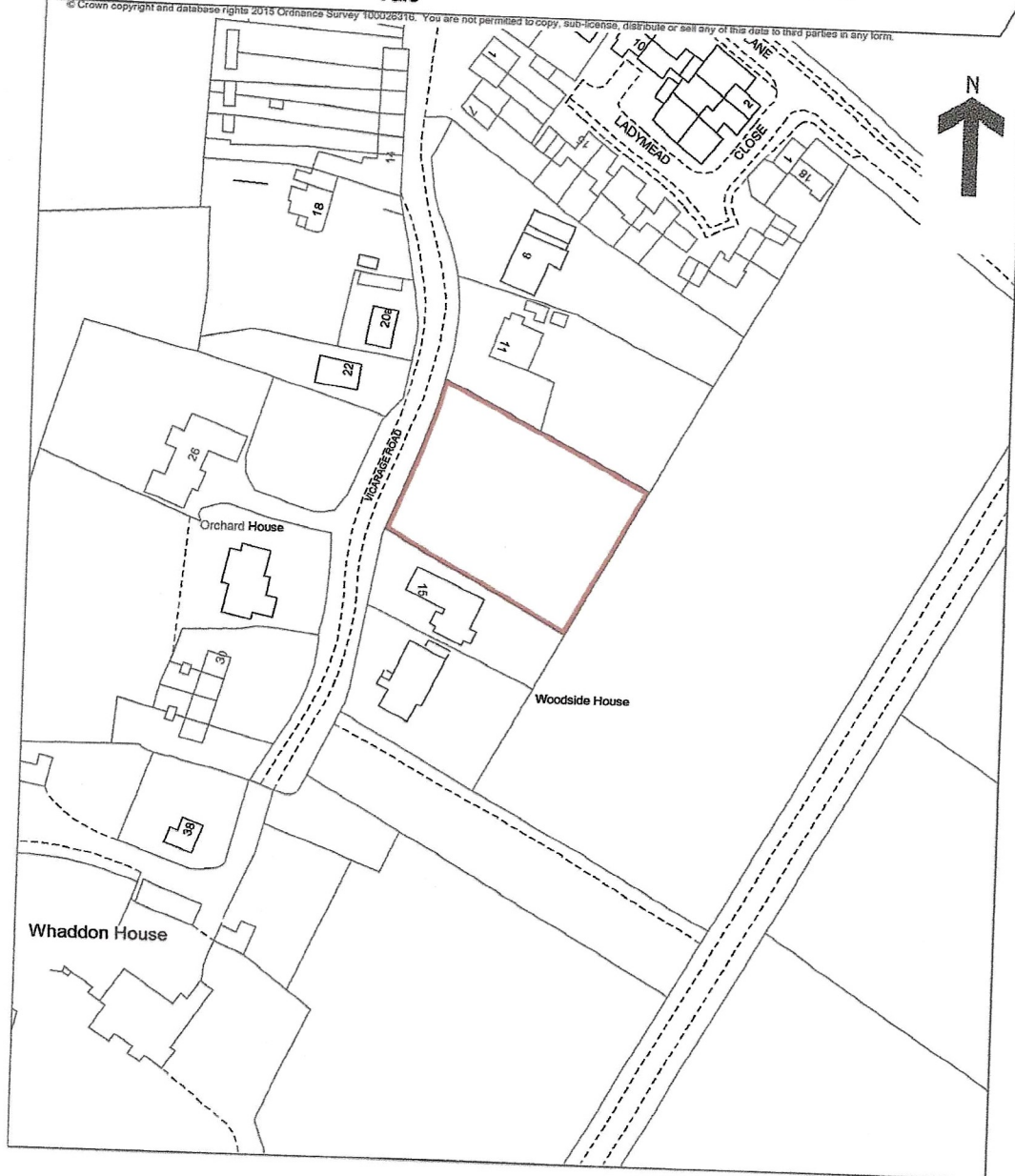
End of register

HM Land Registry
Current title plan

Title number **BM399603**
Ordnance Survey map reference **SP8033NE**
Scale **1:1250 enlarged from 1:2500**
Administrative area **Buckinghamshire : Aylesbury Vale**



© Crown copyright and database rights 2015 Ordnance Survey 100028318. You are not permitted to copy, sub-licence, distribute or sell any of this data to third parties in any form.



This is a copy of the title plan on 31 MAR 2019 at 15:13:56. This copy does not take account of any application made after that time even if still pending in HM Land Registry when this copy was issued.

This copy is not an 'Official Copy' of the title plan. An official copy of the title plan is admissible in evidence in a court to the same extent as the original. A person is entitled to be indemnified by the registrar if he or she suffers loss by reason of a mistake in an official copy. If you want to obtain an official copy, the HM Land Registry web site explains how to do this.

HM Land Registry endeavours to maintain high quality and scale accuracy of title plan images. The quality and accuracy of any print will depend on your printer, your computer and its print settings. This title plan shows the general position, not the exact line, of the boundaries. It may be subject to distortions in scale. Measurements scaled from this plan may not match measurements between the same points on the ground.

This title is dealt with by HM Land Registry, Leicester Office.